



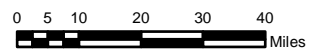


Legend

-  Salt Water Control
-  County Boundary
-  City
-  Reservoir



I-3 FIGURE	•	<h2 style="margin: 0;">West Central Brazos Study</h2>	<table border="1" style="width: 100%; border-collapse: collapse;"> <tr> <td style="font-size: small;">FN JOB NO</td> <td style="text-align: right;">BRA02372</td> </tr> <tr> <td style="font-size: small;">FILE</td> <td style="text-align: right;">H:\Report_Fig</td> </tr> <tr> <td style="font-size: small;">DATE</td> <td style="text-align: right;">November 20, 2003</td> </tr> <tr> <td style="font-size: small;">SCALE</td> <td style="text-align: right;">1:2,000,000</td> </tr> <tr> <td style="font-size: small;">DESIGNED</td> <td style="text-align: right;">DWM</td> </tr> <tr> <td style="font-size: small;">DRAFTED</td> <td style="text-align: right;">DWM</td> </tr> </table>	FN JOB NO	BRA02372	FILE	H:\Report_Fig	DATE	November 20, 2003	SCALE	1:2,000,000	DESIGNED	DWM	DRAFTED	DWM
		FN JOB NO	BRA02372												
FILE	H:\Report_Fig														
DATE	November 20, 2003														
SCALE	1:2,000,000														
DESIGNED	DWM														
DRAFTED	DWM														
<h2 style="margin: 0;">Location of Saltwater Control Project</h2>															